

8. FORESTRY

Non Wood Forest Product Management

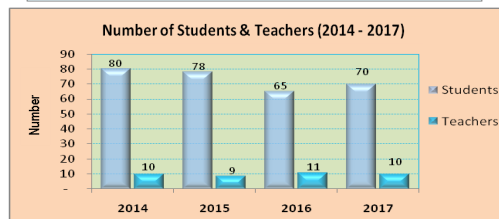
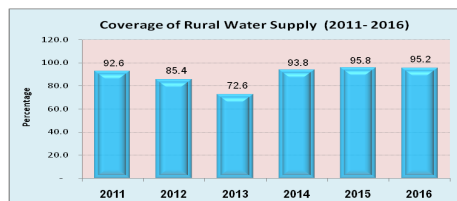
Details	2012	2013	2014	2015
No. of Household in Non Wood Forest Product Management Group.	84	84	84	84
No. of Non Wood Forest Product Management Group (Farmer Group)	2	2	2	2
Area under Non Wood Forest Product established (acres)	9,500	9,500	9,500	9,500

Note : Forestry data as of September, 2015
Source : Dzongkhag Forest Sector, Thimphu Dzongkhag.

9. COMMUNICATION

Details	2013	2014	2015	2016	2017
9.1 Number of Mobile Towers					
Bhutan Telecom Ltd	3	3	3	4	4
Tashi InfoComm Ltd	-	-	-	3	3
9.2 Number of villages with Mobile Network					
Total No. of Villages	41	41	41	41	41
Bhutan Telecom	35	35	35	35	35
Tashi InfoComm. Ltd	-	-	-	9	9
Mobile Network Coverage in Percentage	85.4	85.4	85.4	85.4	85.4

Note : Communication data as of October, 2017
Source : 1. Bhutan Telecom, Thimphu 2. Tashi Info Comm. Ltd, Thimphu.



10. LIVESTOCK

Livestock Population (Number)					
Details	2012	2013	2014	2015	2016
Cattle	4	-	7	-	-
Yak	7,876	8,032	7,010	7,085	7,093
Equine	904	988	933	1,026	1,157
Poultry	21	2	-	-	-
Cat	56	44	46	69	37
Dog	117	254	187	236	246

Livestock Production					
Details	2012	2013	2014	2015	2016
Fresh Milk (litres)	393,235	384,244	465,459	343,630	371,400
Butter (kg)	17,555	17,656	21,848	16,215	17,819
Dried Cheese (Chugu)	26,659	32,734	40,232	29,968	32,083
Yak Meat (kg)	6,370	32,550	30,160	37,670	35,660

Note : i) Livestock data is collected annually, data for 2016 will be collected and available by end of December, 2017
ii) Annual Livestock Survey, 2016
Source : Dzongkhag Livestock Sector, Thimphu Dzongkhag.

11. ENERGY

Details	2017
Total No. of Villages	41
No. of Household Electrified	182
No. of Villages Electrified	21
Electricity Coverage in Percentage (%)	51.2

Note : Power data as of December, 2017
Source : Bhutan Power Corporation, Paro & Thimphu.

12. REVENUE

Details	2012	2013	2014	2015	2016
Land Tax	3,555.36	887.76	866.04	811.08	865.74
House Tax	1,910.00	2,160.00	2,250.00	2,250.00	2,750.00
Life Insurance	44,145.00	43,875.00	45,990.00	46,045.00	46,235.00
Animal Tax	17,387.00	22,796.00	21,509.00	26,208.00	24,402.00

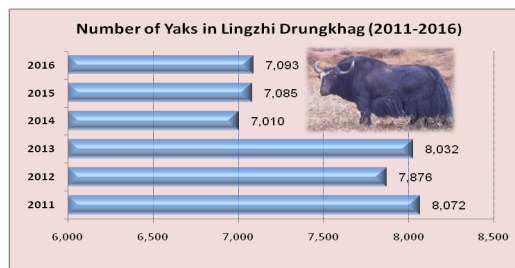
Note : Revenue data as of December, 2016
Source : Dzongkhag Revenue Sector, Thimphu Dzongkhag

13. ROADS & BRIDGES

Roads (Length in Km)					
Details	2013	2014	2015	2016	2017
Gewog Connectivity Roads	-	11.000	12.000	23.000	23.000
Farm Roads	-	-	-	-	-

Bridges (Number)					
Details	2013	2014	2015	2016	2017
Wooden bridge	39	41	43	47	47

Note : Data as of December, 2017
Source : 1. Department of Roads, Thimphu Region.
2. Gewog Administration Office, Lingzhi Drungkhag



འཕྲིན་ལོ་ ༢༠༡༧ ལོའི་ རྒྱུ་ཁུག་ཆེས་དཔྱད་བཅུད་བསྟུན།

ལྷ་དབྱིན་ལོ་ ༢༠༡༧ ལོའི་ རྒྱུ་ཁུག་ཆེས་དཔྱད་བཅུད་བསྟུན།

Drungkhag At a Glance

(2017)



Lingzhi Drungkhag

Gewog	Population ¹	Households ²	Villages ²
Soe	183	29	9
Lingzhi	495	93	12
Naro	189	71	20
Total	867	193	41

Source : ¹Population & Housing Census of Bhutan, 2005
²Gewog Administration Office, Lingzhi Drungkhag



Statistics Office
Dzongkhag Administration
Thimphu

Phone : 00975-17129801
Email : tenzin@thimphu.gov.bt
Thimphu Dzongkhag's Website : www.thimphu.gov.bt
ISBN 978-99936-981-2-8

1. GENERAL INFORMATION	
Area (Sq.km)	846.043
Meters above Sea level	4,083
Total Area under Forest (Acres)	16,523.58
Forest Cover (%)	7.9
Location of Drungkhag Office	Zamithang

1.1 Administrative Units	
Gewogs	3
Chiwogs	15
Villages	41
Households	193
Population	867

1.2 Administrative Staffs	
Gup	3
Mangmi	3
Gewog Administrative Officer	3
Tshogpas	14

Source : 1. Gewog Administration, Thimphu Dzongkhag 3. National Land Commission, Thimphu
2. Dzongkhag Forestry Sector, Thimphu.

2. DRUNGKHAG CIVIL SERVANTS					
Details	2013	2014	2015	2016	2017
Drungkhag Civil Servants	23	23	23	27	27

Source : Human Resource Office, Thimphu Dzongkhag

3. CULTURE (numbers)					
Details	2013	2014	2015	2016	2017
Government owned Lhakhang	1	1	1	1	1
Royal owned Lhakhang	-	-	-	-	-
Communtiy owned Lhakhang	5	5	5	5	5
Private owned Lhakhang	-	-	-	-	-
Chortens	30	30	30	30	30
Lobda	-	-	-	-	-
Shedra	1	1	1	1	1
Drupdey	-	-	-	-	-
Gomdey	-	-	-	-	-
Gelong Dratshang	1	1	1	1	1
Anim Dratshang	-	-	-	-	-

Note : Cultural data as of December, 2016
Source : Dzongkhag Culture Sector, Thimphu Dzongkhag

4. BHUTAN DEVELOPMENT BANK, 2016				
Name of Gewog	Total # of Clients	Total Amount	Recovery Rate	
Soe	32	1,462,832	93.1	
Lingzhi	10	769,852	98.6	
Naro	104	7,320,874	90.1	
Total	145	9,553,558	91.2	

Note : Rural Credit data as of December, 2016.
Source : Bhutan Development Bank Ltd, Thimphu Branch.



5. EDUCATION				
5.1 Infrastructure	2014	2015	2016	2017
NFE Centers	1	1	-	1
Extended Classroom	2	2	2	2
Primary Schools	1	1	1	1

5.2 Students Enrolment	2014	2015	2016	2017
NFE Centers	9	120	-	8
Extended Classroom	24	24	16	16
Primary Schools	56	54	49	54

5.3 Teachers Enrolment	2014	2015	2016	2017
NFE Centers	1	1	-	1
Extended Classroom	4	4	5	4
Primary Schools	6	5	6	6

5.4 Number of Students	2014	2015	2016	2017
Number of Male	46	45	33	32
Number of Female	34	33	32	38
Total	80	78	65	70

5.5 Number of Teachers	2014	2015	2016	2017
Number of Male	8	7	8	8
Number of Female	2	2	3	2
Total	10	9	11	10

Students to Teacher Ratio	1:8	1.8	1:6	1:7
---------------------------	-----	-----	-----	-----

Note : Education data as of March, 2017
Source : Dzongkhag Education Sector, Thimphu Dzongkhag

6. HEALTH					
6.1 Type of Health Facilities.					
Details	2013	2014	2015	2016	2017
BHU-II	2	3	3	3	3
ORC with shed	1	1	1	1	1

6.2 Health personnel					
Details	2013	2014	2015	2016	2017
Health Assistant	3	5	5	3	3
Sowa Menpa	-	-	1	1	1

6.3 Number of OPD and General Consultation.					
Detail	2012	2013	2014	2015	2016
Patient Attendance					
OPD Attendance, New Cases	558	1,137	1,221	1,679	1,452
Old Cases	17	47	70	188	81
Consultation done by HA	575	1,184	1,291	1,882	1,583

6.4 Number of Users of Family Planning Methods by Type					
Details	2012	2013	2014	2015	2016
New IUD Inserted	-	-	-	-	-
Oral pills(No. of Cycles issued) ¹	7	123	143	333	46
DMPA(No. Injected) ²	44	181	188	209	167
Vasectomy	13	7	5	13	3
Tubectomy	5	2	2	12	10
No. of Condom issued (In pieces)	2,160	2,366	2,945	2,772	2,588

6.5 Health Facilities					
Details	2012	2013	2014	2015	2016
Total population within 3 hrs reach to health facility	339	472	521	662	656
Proportion of population within 3 hrs walking distance of a health facility (%)	73.7	78.5	72.5	91.4	91.2
Total Population access to safe drinking water	426	538	688	697	692
Population access to safe drinking water (%)	92.6	89.5	95.7	96.3	96.2
Deliveries attended by trained personnel (%)	100.0	100.0	100.0	100.0	100.0

6.6 Water and Sanitation Facility.					
Details	2012	2013	2014	2015	2016
Total Households (Health Sector)	82	117	161	166	167
Number of Households - Have piped water supply	70	85	151	159	159
Number of Households - Pipe water not functioning	12	32	10	7	8
Coverage of RWSS (%)	85.4	72.6	93.8	95.8	95.2
Number of Household with Sanitation Latrine	75	105	157	166	165
Coverage of Sanitary Latrines (%)	91.5	89.7	97.5	100.0	98.8
Coverage of Household with Garbage Pit (%)	91.5	86.3	81.4	100.0	98.8

Note : Health data as of December, 2016
Source : Dzongkhag Health Sector, Thimphu Dzongkhag

7. AGRICULTURE					
Details	2013	2014	2015	2016	2017
7.1 Agricultural units					
Number of Farm Shop	-	-	-	-	2
Number of Green House	-	-	-	4	12
Number of Power Tillers	-	-	6	6	6

7.2 Agriculture Land Cultivated and Land Holdings by Farmers, (2016)				
Details	Wet land	Dry land	Orchard	Total area
Gewog Agriculture Land Cultivated by Types, (Cultivated by Farmers)	-	33.55	-	33.55
Gewog Land Holdings by Types, (Dzongkhag Land Record Data)	-	76.34	-	76.34

7.3 Major Crops Production, 2016			
Detail	Area (Acres)	Production (MT)	Yield (Kg/Acre)
Wheat	4.50	2.540	556.67
Barley	1.00	0.180	180.00

7.4 Major Vegetables Crop Production, 2016			
Details	Area (acres)	Production (MT)	Yield (Kg/acre)
Potato	9.70	31.695	3,366.67
Cabbage	6.00	16.400	2,133.33
Cauliflower	5.40	7.413	955.00
Radish	9.90	25.905	1,982.33
Turnip	8.40	8.600	1,050.00
Beans	4.50	2.525	600.00
Green Leaves	7.00	12.913	1,741.67
Broccoli	0.50	0.500	1,000.00
Coriander	2.00	0.775	450.00
Bunching Onion	1.25	0.650	550.00

Source : Dzongkhag Agriculture Sector, Thimphu Dzongkhag